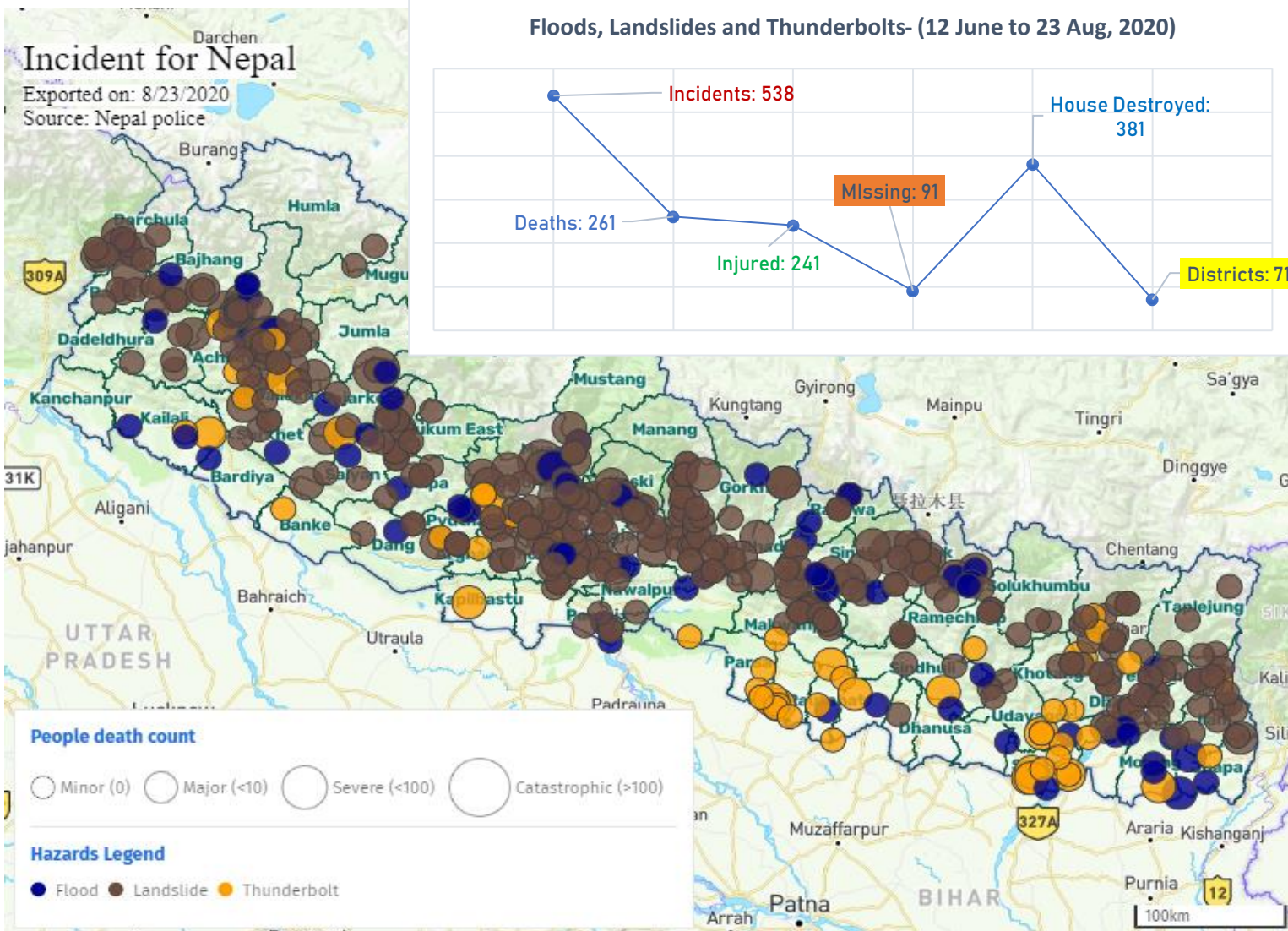


Visit the NWCF's website www.nwcf.org.np, Like our Facebook page, [@NepaSaFa](https://www.facebook.com/NepaSaFa), Follow us on Twitter [@NWCF_NepaSaFa](https://twitter.com/NWCF_NepaSaFa)

Nepal Water Conservation Foundation (NWCF): Based in Kathmandu, NWCF is a nonpartisan, non-profit and non-government institution dedicated to interdisciplinary research on issues affecting the use and management of water and related natural resources, with a primary focus on the Himalaya-Ganga region. NWCF's mission is to improve understanding of water and its intrinsic function to human society and nature through interdisciplinary research (often field-based), sharing and dissemination, as well as capacity building of younger professionals. It aims to develop research capacity able to analyze water issues at local, national, regional and international scales.

Recapitulation: In the past 79 days of monsoon hit almost 71 Districts (i.e. 12th June to 23th Aug 2020).



The above map shows that the WID incidents has been reported throughout Nepal
Sources: <https://bipad.gov.np/incidents/>

About Bulletin: This bulletin will be published on a weekly basis. The bulletin will cover especially of water-induced disasters throughout Nepal focusing its impacts at the monsoon session of 2020. The data are extracted from MoHA, newspapers, and other sources such as Radio, TV, and some data that were collected from direct phone conversations. In this bulletin, disaster categories include Floods, Landslides and Thunderbolts between 17th Aug to 23rd Aug, 2020. This bulletin is published to assist and inform researchers, policymakers, and others involved in DRRM. This is the NWCF's 5th issue bulletin of the weekly series.

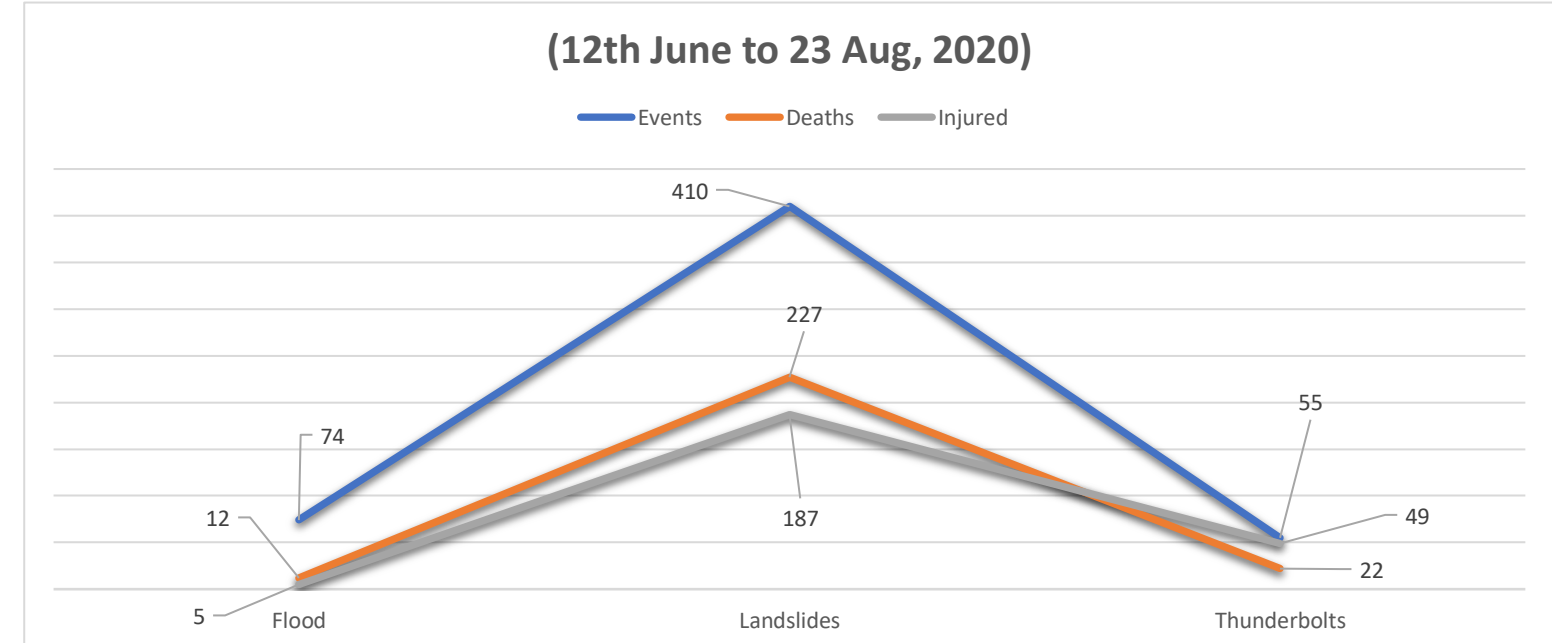
Weekly Overview:

Generally, in Nepal, the monsoon starts in June and lasts until September. Being an agriculturally based country, the monsoon rain is an essential part of National life. Nevertheless, monsoon creating a devastating everyone's life mostly living in high-risk areas such as Terai for floods and thunderbolts and mid-hill and hilly for landslides. And, this year's highest fatalities are reported from landslides as compare with other water-induced disasters. However, other natural disasters are also high and devastated everyone. This year newly established NDRRMA working effectively to reduce the disasters but still their presences are in relief rather than preparedness.

In this week incidents are reported high however, deaths are low as compared to the last week. This week deaths due to floods are significantly increased, however, landslides and thunderbolts are decreased in trend.

Achham, a hill district in Sudurpashchim Province, has been hit hardest as gushing floodwaters from Kailash Khola this week by floods, where 8 deaths were reported and 10 people disappeared. According to the data of the DRR portal, more than 500 families in Sudurpashchim have been displaced.

Regarding landslides, Sudurpashchim and Karnali Provinces has been affected highly where 4 deaths were reported. Meantime, due to thunderbolts 1 death was reported from the Jajarkot district.



Most of the data were collected from the Ministry of Home Affairs Official database site (i.e. Disaster Risk Reduction Portal -DRR) and other recent published newspaper information. The floods, landslides, and thunderbolts incidents were used from the date of 17th Aug to 23rd Aug 2020 for the initial loss and damage situation analysis in this bulletin.

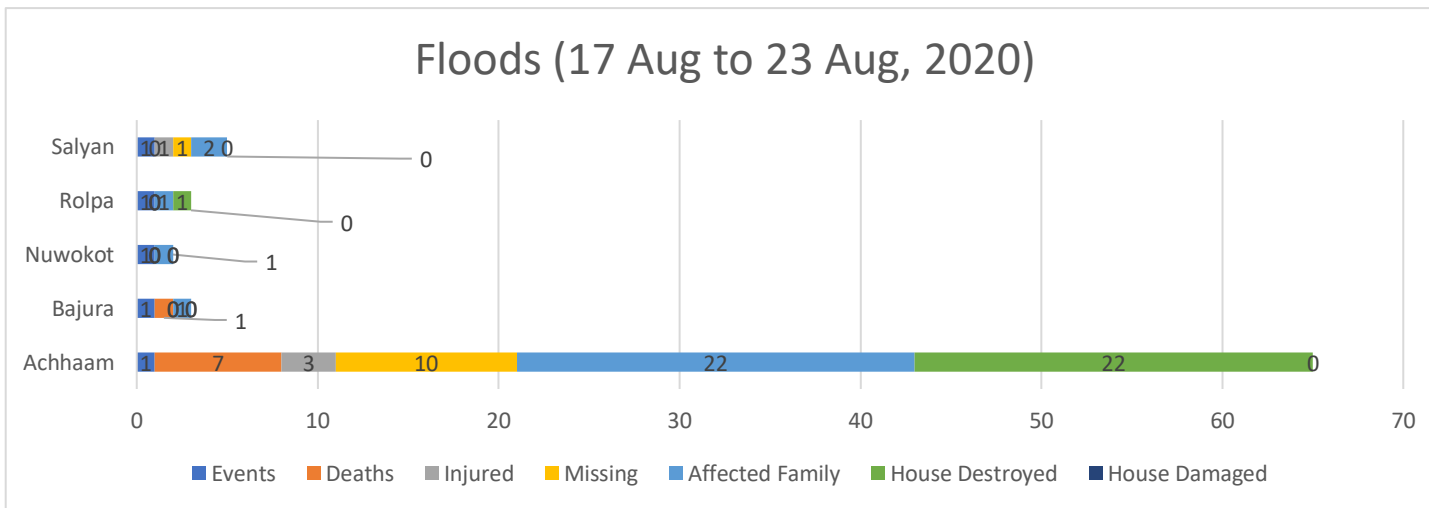
(A) Floods Incident: This report includes the incidents that occurred from the 17th of Aug to 23rd Aug 2020. During the period there were 5 events of floods reported in 5 districts.



To have a look at the previous report (12th June to 16th Aug 2020) click [here](#).

Districts	Events	Deaths	Injured	Missing	Affected Family	House Destroyed	House Damaged	Displaced Shed	Cattle Loss
Achhaam	1	7	3	10	22	22	0	0	0
Bajura	1	1	0	0	1	0	0	0	0
Nuwokot	1	0	0	0	1	0	0	1	0
Rolpa	1	0	0	0	1	1	0	0	0
Salyan	1	0	1	1	2	0	0	0	0
Total	5	8	4	11	27	23	0	1	0

Floods Incidents Table:



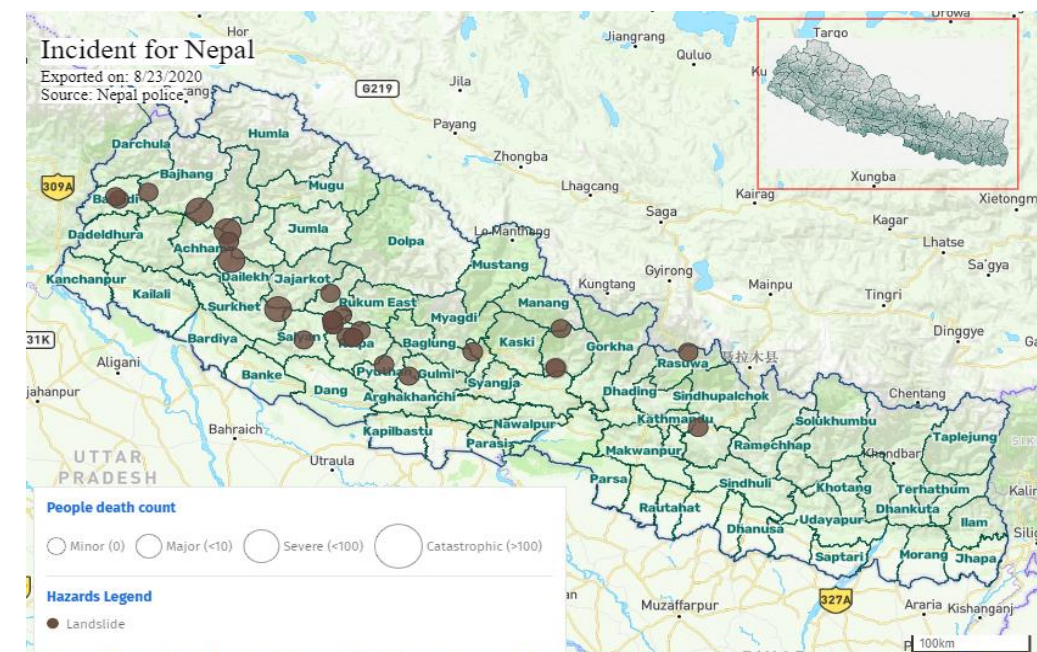
(B) Landslides Incident: This report includes the incidents that occurred from the 17th of Aug to 23rd Aug 2020. During the period, 26 events of landslides were reported in 16 Districts.

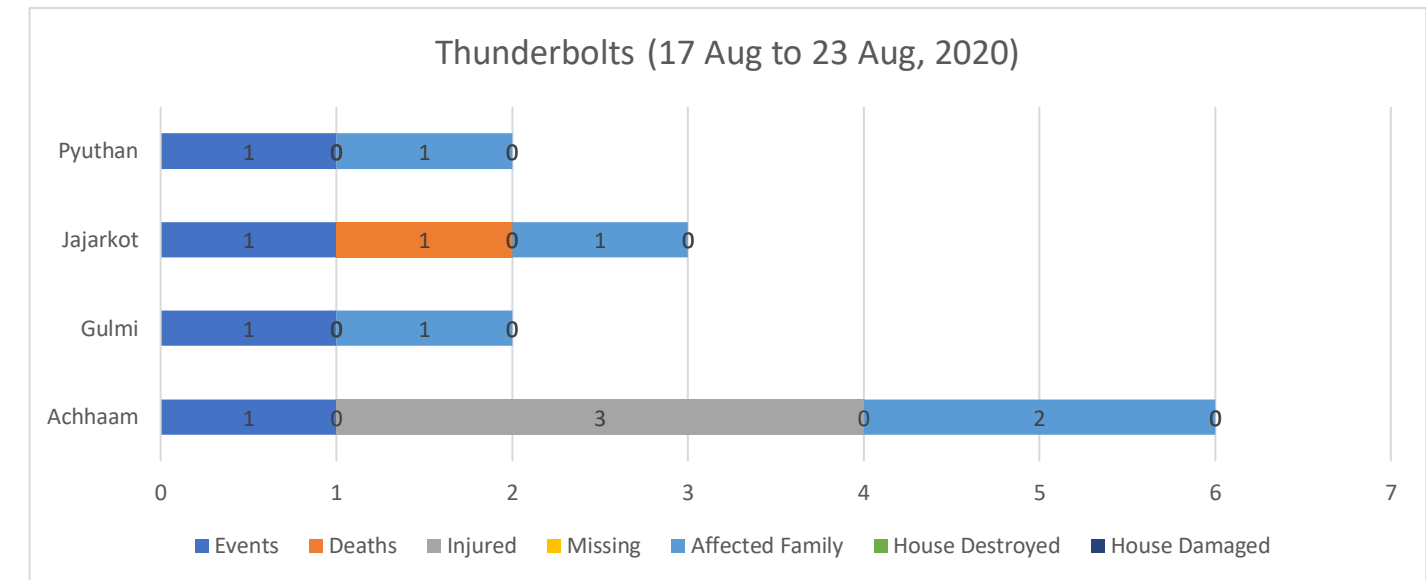
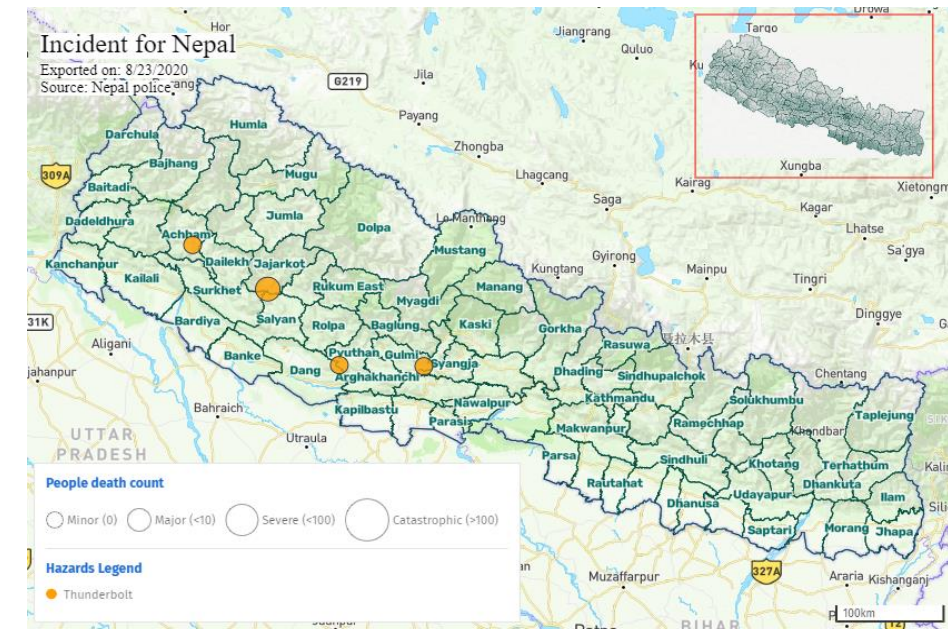
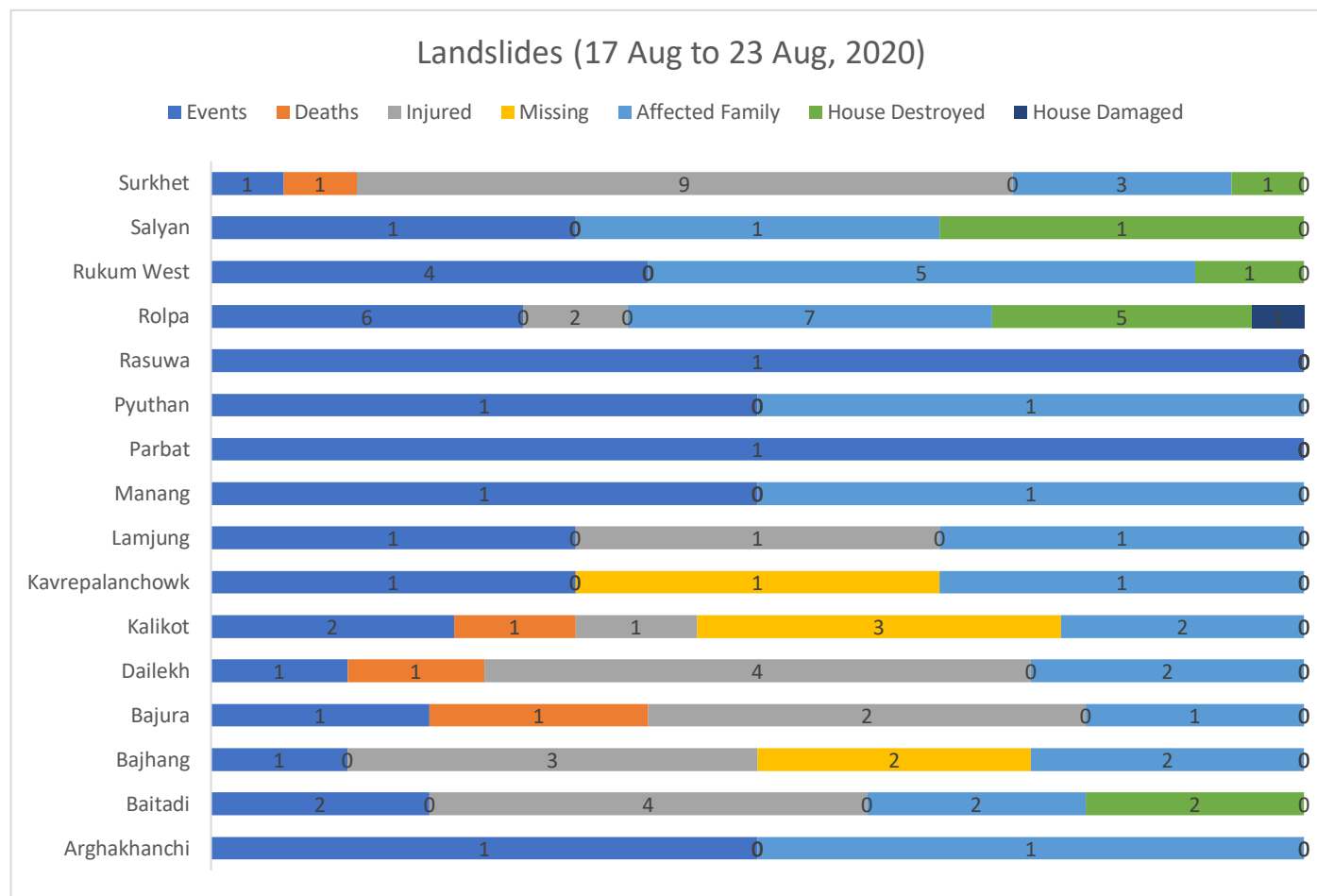


To have a look at the previous report (12th June to 16th Aug 2020) click [here](#).

Landslides Incidents Table:

District	Events	Deaths	Injured	Missing	Affected Family	House Destroyed	House Damaged	Displaced Shed	Cattle Loss
Arghakhanchi	1	0	0	0	1	0	0	0	0
Baitadi	2	0	4	0	2	2	0	0	0
Bajhang	1	0	3	2	2	0	0	0	0
Bajura	1	1	2	0	1	0	0	0	0
Dailekh	1	1	4	0	2	0	0	0	0
Kalikot	2	1	1	3	2	0	0	0	0
Kavrepalanchowk	1	0	0	1	1	0	0	0	0
Lamjung	1	0	1	0	1	0	0	0	0
Manang	1	0	0	0	1	0	0	0	0
Parbat	1	0	0	0	0	0	0	0	0
Pyuthan	1	0	0	0	1	0	0	1	0
Rasuwa	1	0	0	0	0	0	0	0	0
Rolpa	6	0	2	0	7	5	1	1	0
Rukum West	4	0	0	0	5	1	0	4	0
Salyan	1	0	0	0	1	1	0	0	0
Surkhet	1	1	9	0	3	1	0	0	0
Total	26	4	26	6	30	10	1	6	0





(C) Thunderbolts Incidents: This report the incidents that occurred from the 17th of Aug to 23rd Aug 2020. During the period, 4 events of thunderbolts were reported in 4 Districts.



To have a look at the previous report (12th June to 16th Aug 2020) click [here](#).

Thunderbolts Incidents Table:

District	Events	Deaths	Injured	Missing	Affected Family	House Destroyed	House Damaged	Displaced Shed	Cattle Loss
Achhaam	1	0	3	0	2	0	0	0	0
Gulmi	1	0	0	0	1	0	0	1	0
Jajarkot	1	1	0	0	1	0	0	0	0
Pyuthan	1	0	0	0	1	0	0	1	0
Total	4	1	3	0	5	0	0	2	0

©Nepal Water Conservation Foundation (NWCF)

