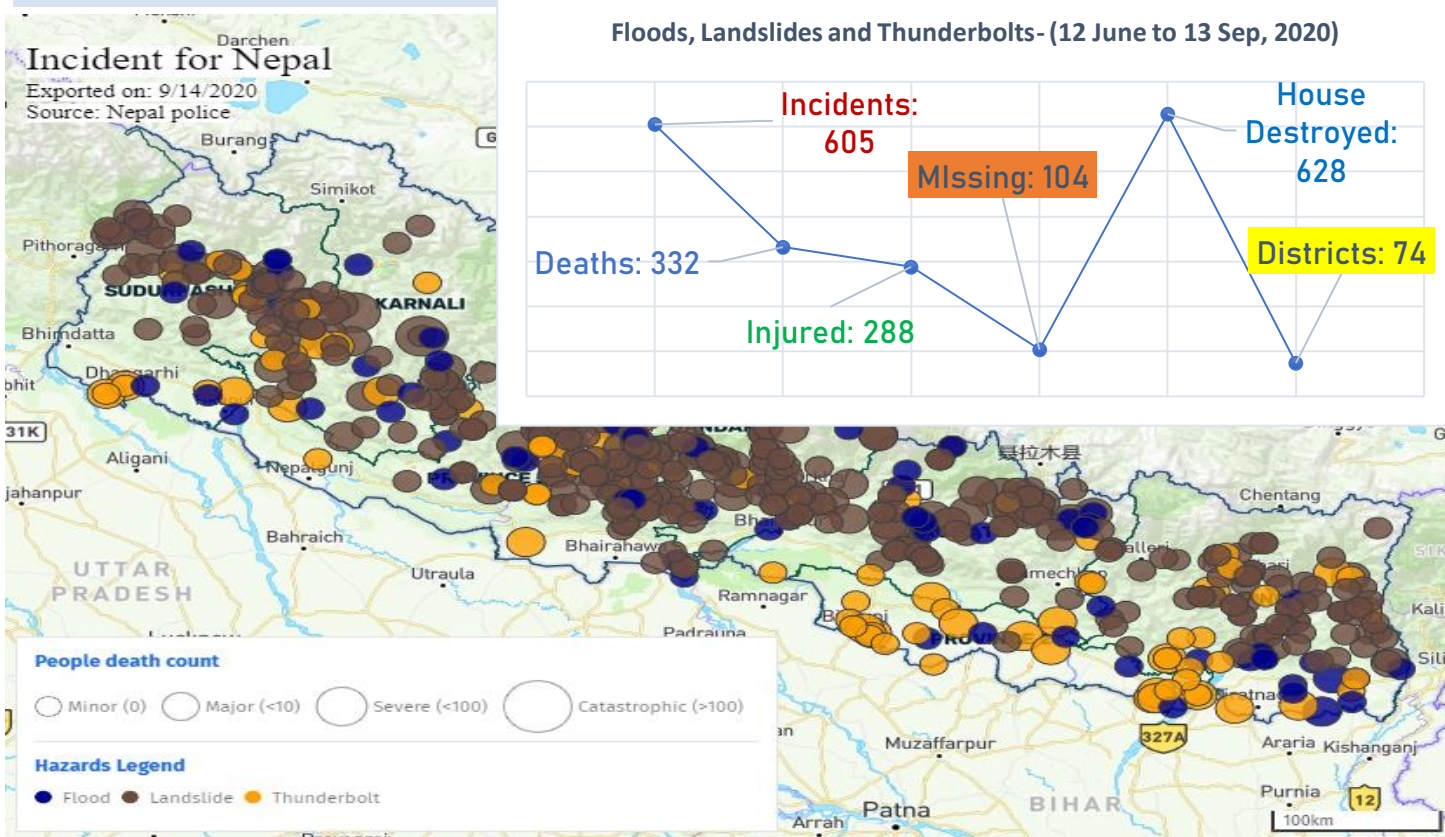


Visit the NWCF's website www.nwcf.org.np, Like our Facebook page,  @NepaSaFa, Follow us on Twitter  @NWCF_NepaSaFa

Nepal Water Conservation Foundation (NWCF): Based in Kathmandu, NWCF is a nonpartisan, non-profit and non-government institution dedicated to interdisciplinary research on issues affecting the use and management of water and related natural resources, with a primary focus on the Himalaya-Ganga region. NWCF's mission is to improve understanding of water and its intrinsic function to human society and nature through interdisciplinary research (often field-based), sharing and dissemination, as well as capacity building of younger professionals. It aims to develop research capacity able to analyze water issues at local, national, regional, and international scales.

Recapitulation: In the past 100 days of monsoon hit 74 Districts (i.e. 12th June to 13th Sep 2020).



The above map shows that the WID incidents have been reported throughout Nepal
Sources: <https://bipad.gov.np/incidents/>

Data Sources:

Most of the data were collected from the Ministry of Home Affairs Official database site (i.e. Disaster Risk Reduction Portal-DRR) and other recent published newspaper information. The floods, landslides, and thunderbolts incidents were used from the date of 07th Sep to 13th Sep 2020 for the initial loss and damage situation analysis in this bulletin.

About Bulletin: This bulletin is published on a weekly basis. The bulletin covers especially the water-induced disasters throughout Nepal. The data were extracted from MoHA, newspapers, and other sources such as Radio, TV, and some data that were collected from direct phone conversations. This bulletin, disasters has categorized this include floods, landslides and thunderbolts between 07th Sep to 13th Sep, 2020. This bulletin is published to assist and inform researchers, policymakers, and others involved in DRRM.



©Nepal Water Conservation Foundation (NWCF)

Weekly Overview:

Following widespread floods, landslides, and thunderbolts triggered by monsoon rain that has been affecting several Districts of the country since the last week of June, the number of casualties and damage is increasing. The worst-hit Districts are Prabat, Lamjung, Gorkha, Kalikot, Syangaj, Gulmi, Bajhang, Darchula, Bajura, Sindhupalchok, Kaski, Myagdi, and Jajarkot.


This week's incidents and deaths both are the same as the last week. However, in the last week floods were reported high but this week landslides are reported high.

This week Bagmati Province has a high number of deaths toll due to landslides, where Sindhupalchowk has highly impacted with a high number of deaths.

In the last week's low rate of landslides, incidents were reported. But this week it has flourished with high deaths, whereas floods have decreased form. However, thunderbolts incidents and deaths are as always uncertainty.

Since the monsoon has begun, Sindhupalchowk District has reported massive landslides, where 66 deaths, 42 were missing and 21 are injured.

FLOOD, LANDSLIDES AND THUNDERBOLTS (07 SEP TO 13 SEP, 2020)



To have a look at the last report (i.e. 12 June to 06 Sep 2020) according to provinces, click [here](#).

Flood Incident Overview: This report includes the incidents that occurred from the 07th of Sep to 13th Sep 2020. During the period, in total 2 events were reported in 2 Districts.

2	0	0	0	4
Incident	Deaths	Injured	Missing	Affected Family
0	4	0	0	2
House(s) Destroyed	House(s) Damaged	Displaced Shed	Cattle Loss	Districts

Districts	Events	Death	Injured	Missing	Affected Family	House Destroyed	House Damaged	Displaced Shed	Cattles Loss
Sunsari	1	0	0	0	2	0	2	0	0
Jhapa	1	0	0	0	2	0	2	0	0
Total	2	0	0	0	4	0	4	0	0

Landslides Incident Overview: This report includes the incidents that occurred from the 07th of Sep to 13th Sep 2020. During the period, in total 17 events were reported in 9 Districts.

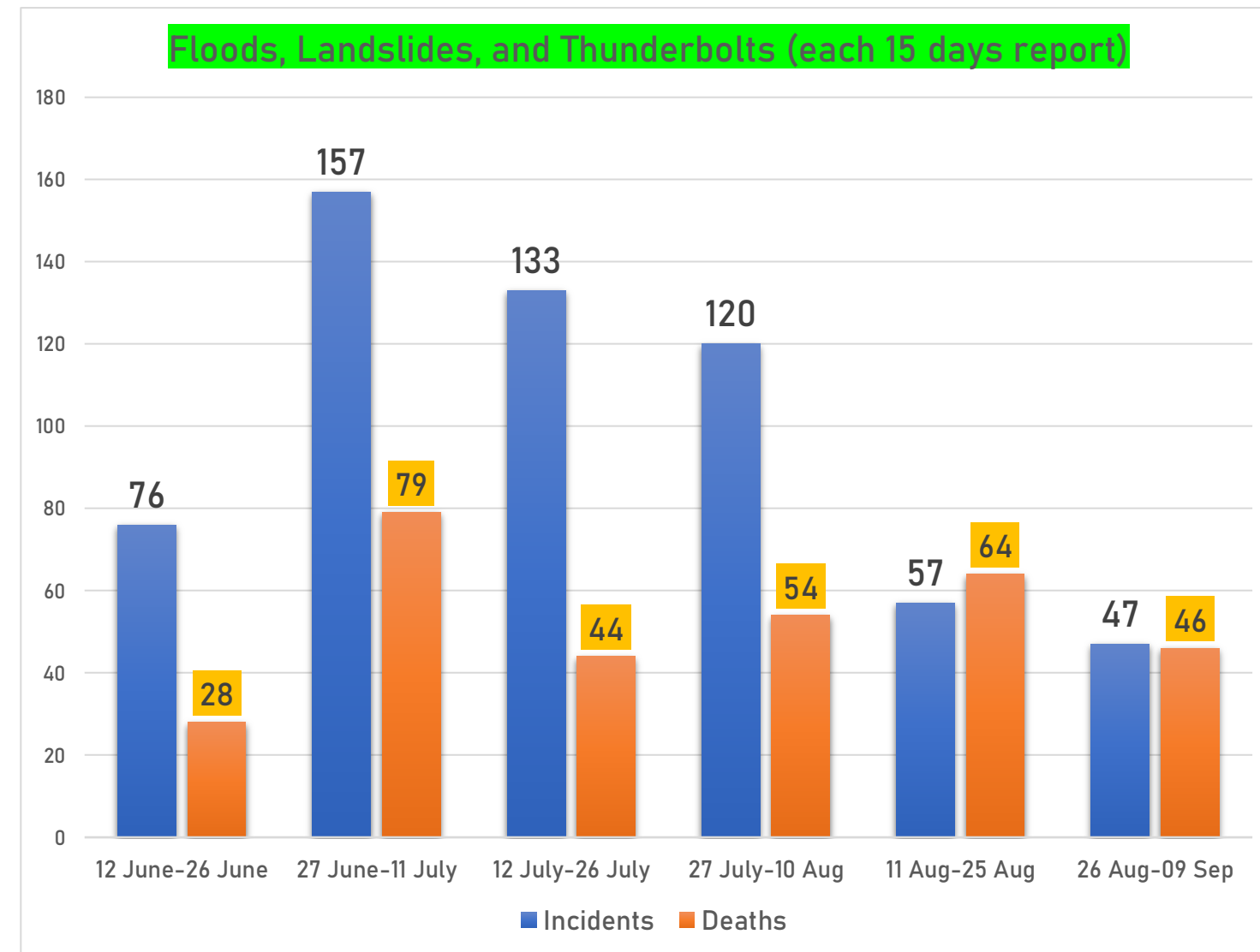
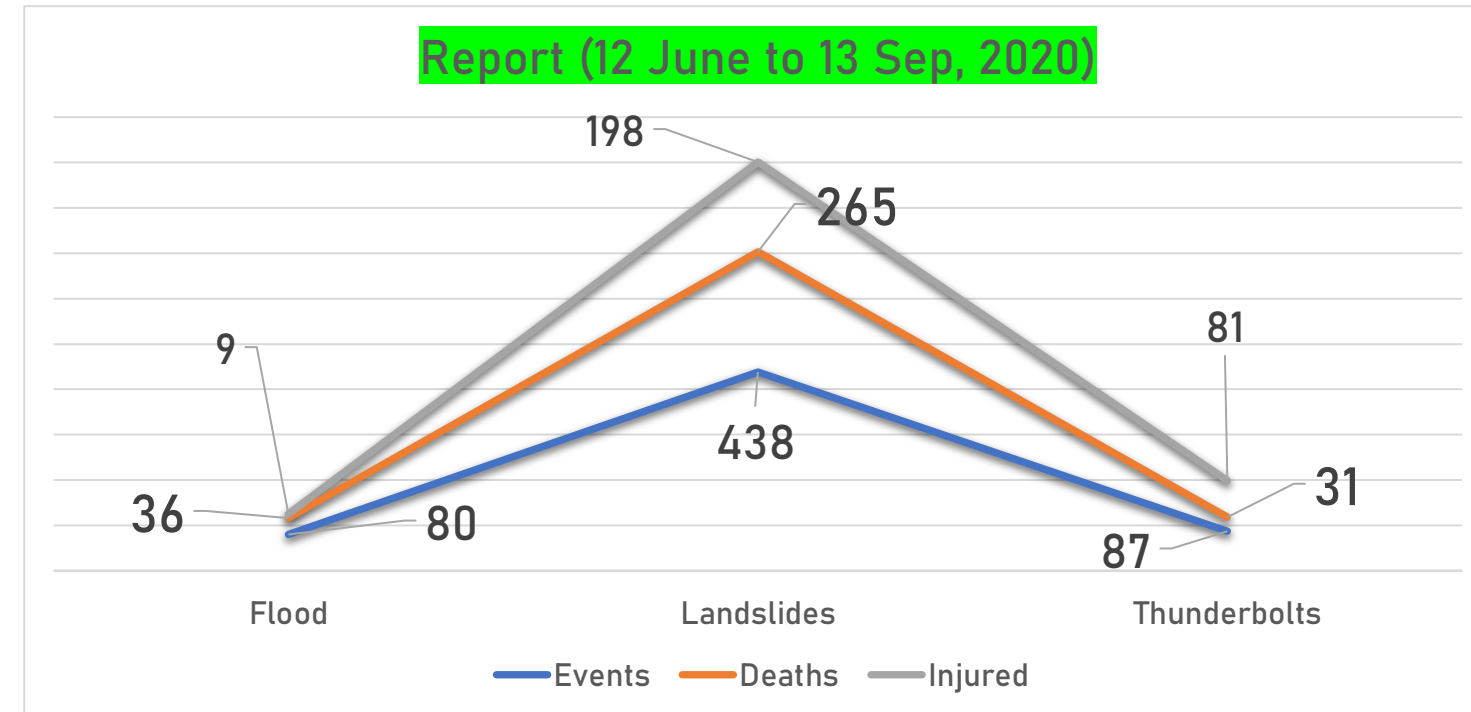
17	17	8	20	39
Incident	Deaths	Injured	Missing	Affected Family
20	4	4	0	9
House(s) Destroyed	House(s) Damaged	Displaced Shed	Cattle Loss	Districts

Districts	Events	Death	Injured	Missing	Affected Family	House Destroyed	House Damaged	Displaced Shed	Cattles Loss
Baglung	4	3	1	0	3	2	0	0	0
Kaski	3	1	0	0	3	1	0	2	0
Dolakha	1	0	0	0	6	3	3	0	0
Udayapur	1	0	0	0	5	0	0	1	0
Dailekh	1	0	0	0	0	0	0	0	0
Shankhuwasabha	2	0	0	0	2	1	1	0	0
Pyuthan	1	0	2	0	1	1	0	0	0
Rolpa	1	2	0	0	1	0	0	1	0
Sindhupalchowk	3	11	5	20	18	12	0	0	0
Total	17	17	8	20	39	20	4	4	0

Thunderbolts Incident Overview: This report includes the incidents that occurred from the 07th of Sep to 13th Sep 2020. During the period, in total 7 events were reported in 5 Districts.

7	4	8	0	8
Incident	Deaths	Injured	Missing	Affected Family
0	1	0	0	5
House(s) Destroyed	House(s) Damaged	Displaced Shed	Cattle Loss	Districts

Districts	Events	Death	Injured	Missing	Affected Family	House Destroyed	House Damaged	Displaced Shed	Cattles Loss
Achhaam	1	0	0	0	1	0	0	0	0
Tanahu	1	0	3	0	1	0	1	0	0
Surkhet	1	2	3	0	1	0	0	0	0
Dailekh	1	1	0	0	1	0	0	0	0
Baglung	3	1	2	0	4	0	0	0	0
Total	7	4	8	0	8	0	1	0	0



have a look at the previous report (12th June to 06th Sep 2020) click [here](#).